



City of Dallas

Violent Crime Reduction Plan Update

**Public Safety Committee
March 7, 2023**

Jason Scoggins, Major of Police, Dallas
Police Department, Kevin Oden (I) Director,
Integrated Public Safety Solutions
City of Dallas

Presentation Overview



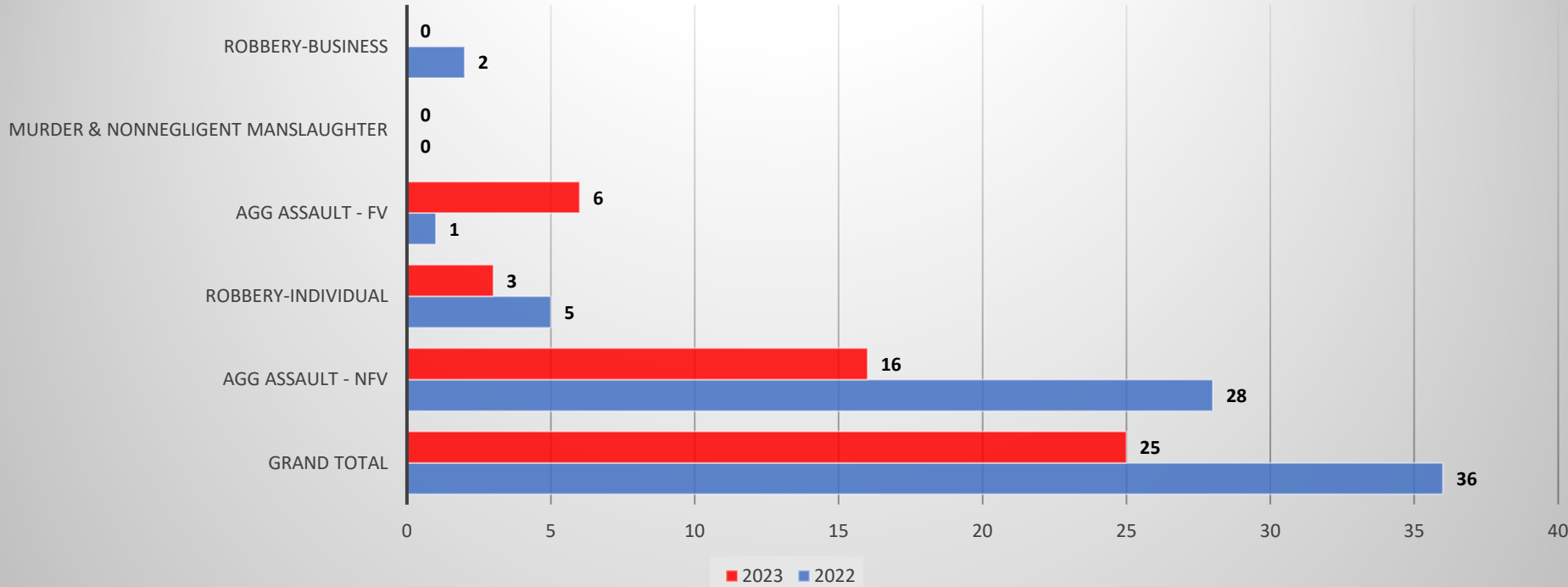
- Grid Crime by the Numbers
- Grid Impact Results – Overall Crime
- The Crime Trends
- Murder, Robbery, Aggravated Assault
- Social Responsibility
- Integrated Public Safety Solutions
- Crime Plan - Next Steps



Grid Crime by the Numbers



Grid Comparison – Violent Crime 2022 vs. 2023

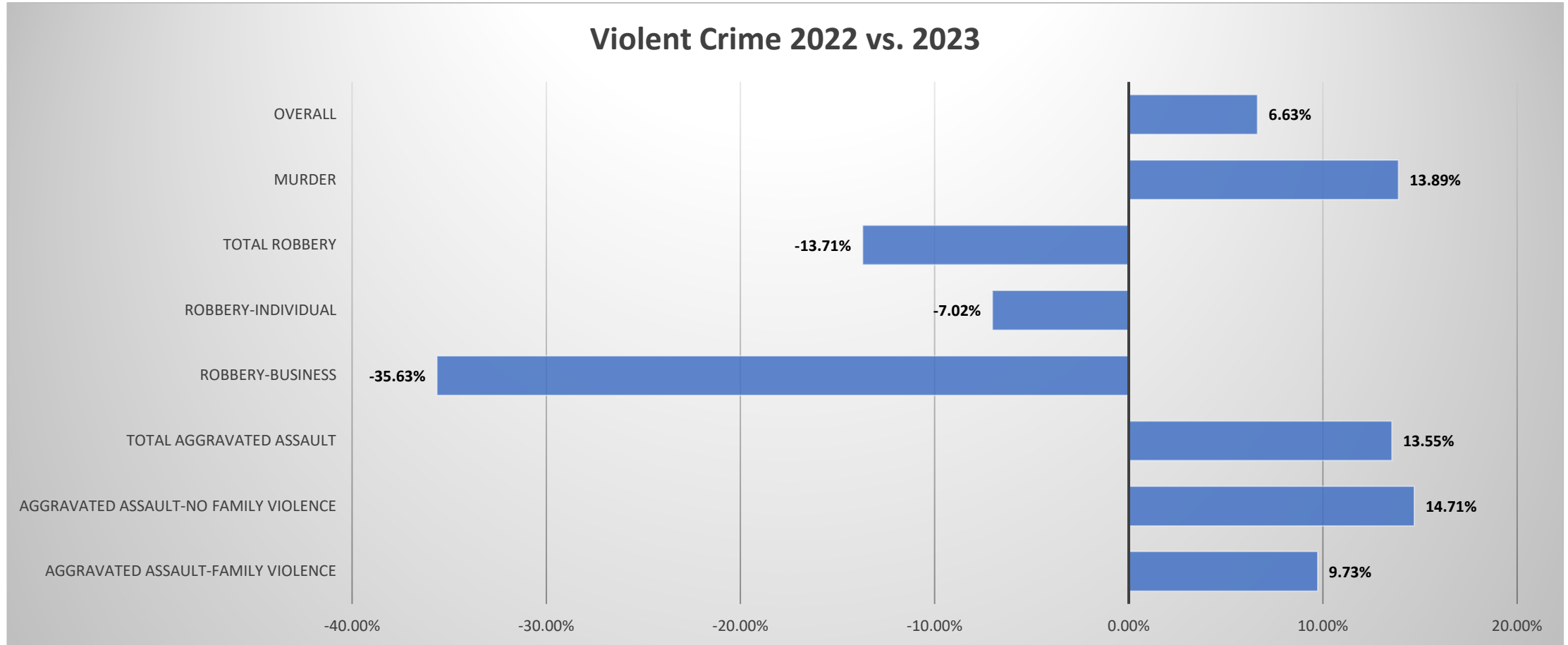


Our crime plan is based on the theory that crime is concentrated in small areas throughout the city.

- * Phase 8 Grids
- * Jan. 1 – Feb.28
- Victims
- Red – 2023
- Blue – 2022



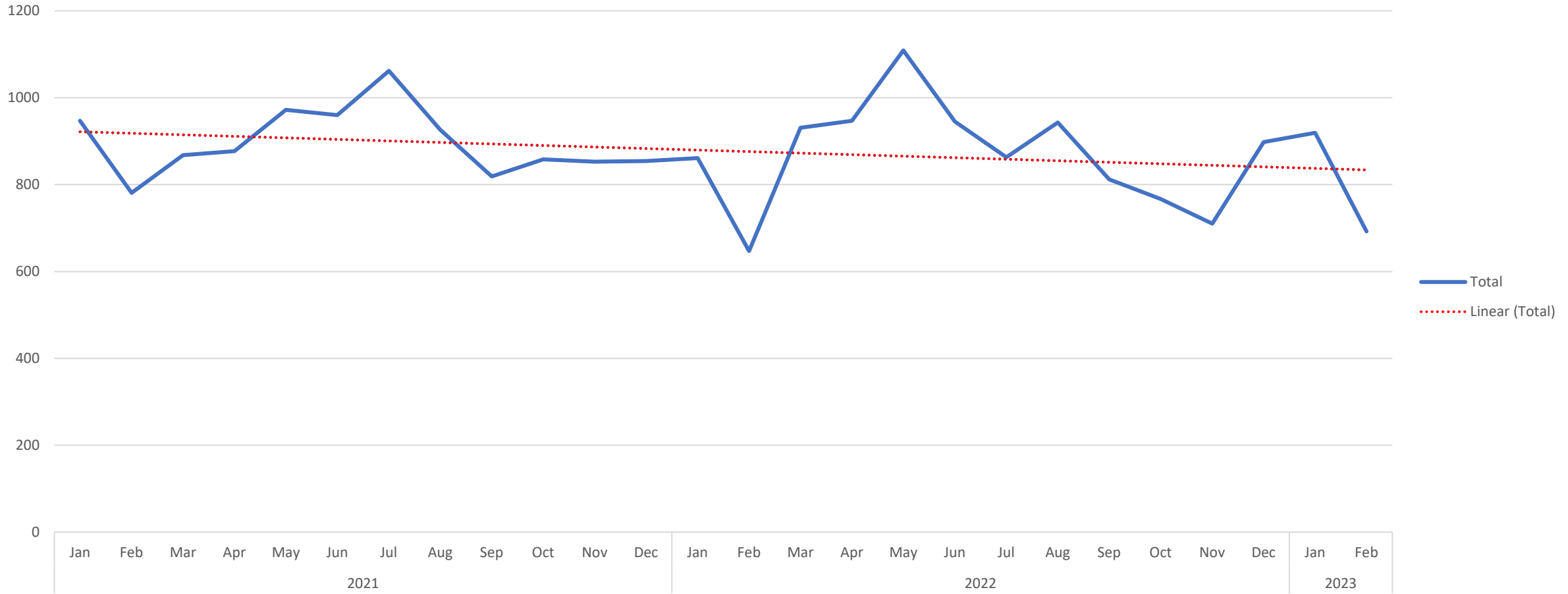
Grid Impact Results – Overall Crime



The Crime Trends – Citywide



Victim Count
January 1, 2021 through February 28, 2023



The Crime Trends – Citywide



Incident Count
January 1, 2021 through February 28, 2023



- 2023 Murder Trend
- As of February 28th, Murders **+13.89%** (5 more victims)
- The rate is being driven by crimes with conflict/arguments.

*Data collected as of February 28, 2023

Robbery



- 2023 Robbery Trend
- Robberies **-13.71%** (51 less victims)
- Business Robberies **-35.63%** (31 less victims)
- Individual Robberies **-7.02%** (20 less victims)

*Data collected as of February 28, 2023



Aggravated Assault



- 2023 Aggravated Assault Trend

- Aggravated Assaults **+13.55%** (149 more victims)

- Aggravated Assaults FV **+9.73%** (25 more victims)

- Aggravated Assaults NFV **+14.71%** (124 more victims)

*Data collected as of February 28, 2023



Social Responsibility



February 21, 2023

2023 Resident Shield Apartment Managers Meeting by Northeast NPOs

- *High attendance*
- *Building relationships with other apartment managers*
- *Share evictions and subletting lists with other managers*
- *Attend residential shield meetings 4 times per year*
- *Assist officer with rent rolls*



Integrated Public Safety Solutions



Crime Prevention Through Environmental Design

- Maintaining improved offense & calls for service counts in all **four of five** current Risk Terrain focus areas
- Completed CPTED certification training for 50 staff (IPS, CP, DPD ACT & NPO)
- Nuisance Abatement Unit: 85 property investigations & 67 property owner contacts (Feb 23)
- Current Risk Terrain Model Results:
 - 1800 “high risk” city blocks identified
 - 104 “Public Safety Nuisance” properties identified
 - 3% of land area accounts for 21% of violent crime



Integrated Public Safety Solutions



Cleaning & Greening: Urban Blight Abatement

- 191 substandard structure cases worked
- 82 code violations identified
- 864 code violations remediated

Outdoor Public Lighting Improvements

- 167 outdoor public lighting improvements installed in areas of high nighttime crime in FY22/23





Community Violence Intervention

- 204 Mentoring Contacts (Feb 23)
- 66 Social Services Referrals
- Community Clean-up at 3550 E. Overton
 - Led by IPS & DPD ACT



Apartment Communities Initiative

- Completed Engagement Processes:
 - Simpson-Stuart @ Bonnie View
 - 3300 block of Lombardy Lane
 - 3535 block of Webb Chapel Ext
- Assessing Properties at:
 - 3100 block of Stag Rd.
 - 8600 block of Old Hickory Trail
 - 3300 block of Southern Oaks Blvd
 - 6200 block of Highland Hills Dr

DICE Model

1. Identifying necessary information on site;
2. Conduct preliminary site visits and collect baseline information;
3. Develop intervention activities for relevant stakeholders;
4. Build workplans to track progress and evaluate work;
5. Implement interventions and monitor progress consistently; and
6. Provide recommendations to property owner for sustainment and follow-up on progress.



Crime Plan – Next Steps



- Phase 8 Grids – Began on February 1st
 - Deployed 50 grids after evaluation of Phase 7 deployment in violent crime hot spots
- Place Network Investigations
 - Begins with a problem-focused investigation designed to uncover, identify, and disrupt the criminal networks that contribute to the violent crime in Dallas.
 - The PNI Board is made up with stakeholder government agencies such as, Office of Integrated Public Solutions, Code Enforcement, and Parks and Recreation. The Board is designed to work together to address crime and it's causes within the crime place network.
 - PNI Executive Board Meeting held with City, Community Partners, and UTSA researchers
 - Recent example: 11611 Ferguson Rd.
- Focused Deterrence
 - Meetings were held with other city departments that included the Re-entry Program and UTSA researchers and partnerships were formed with probation and parole board members





City of Dallas

Violent Crime Reduction Plan Update

**Public Safety Committee
March 7, 2023**

Jason Scoggins, Major of Police, Dallas Police
Department, Kevin Oden (I) Director, Integrated
Public Safety Solutions
City of Dallas